


























Lancaster GIS Web Map Export



Zoning

Zoning_Code

-  AG
-  CBD
-  CG
-  CG/PUD
-  CH
-  CN
-  IH
-  IL
-  IM
-  OM
-  RE
-  RE/PUD
-  RM-0
-  RM-0/PUD
-  RM-1
-  RM-2
-  RM-2/PUD
-  RM-3
-  RM-3/PUD
-  RS-1
-  RS-2
-  RS-3
-  RS-3/PUD
-  RS-4
-  Corp Lines

0 0.01 0.03
mi

Map Printed on 4/11/2022 3:32 PM

